









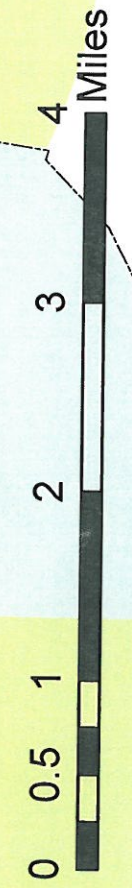

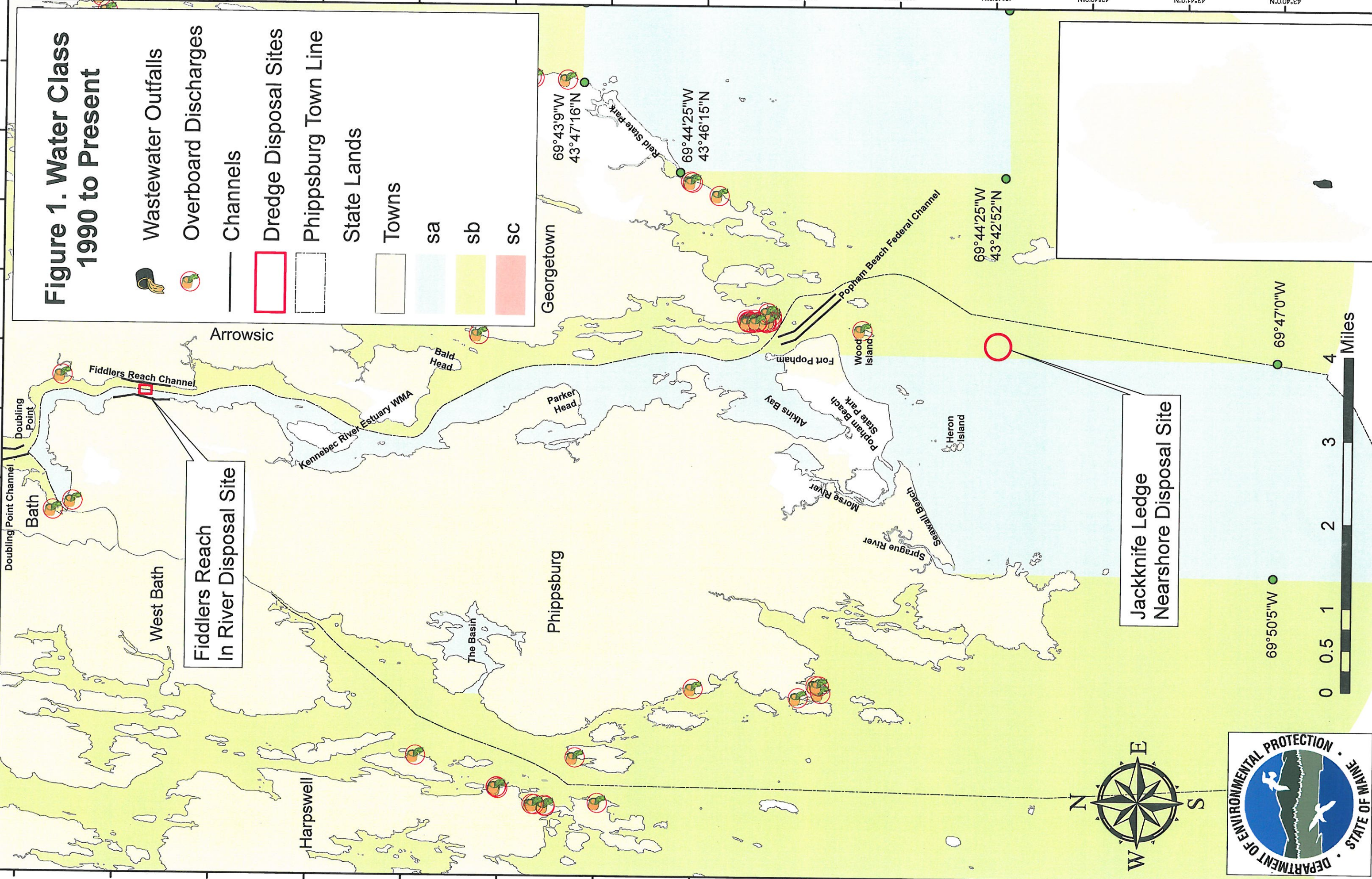


**Figure 1. Water Class  
1990 to Present**

	Wastewater Outfalls
	Overboard Discharges
	Channels
	Dredge Disposal Sites
	Phippsburg Town Line
	State Lands
	Towns
	sa
	sb
	SC



Georgetown  
 69°43'9"W  
 43°47'16"N  
 69°44'25"W  
 43°46'15"N  
 69°44'25"W  
 43°42'52"N

69°50'5"W  
 69°47'0"W